
















**Wells Draw Route**

- |   |  |
|---|--|
|  Wells Draw Route  | <b>Management Agency</b>   |
|  Existing Railroad |  Bureau of Land Management            |
|  Termini           |  US Forest Service                    |
|  County            |  US Forest Service Roadless Inventory |
|  Highway           |  US Fish and Wildlife Service         |
|  Major Road        |  Bureau of Reclamation                |
|  City              |  Tribal                               |
|  Urban Area        |  State                                |

